


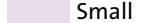





**Key**

 Small	 Main roads into Bristol	 Schools
 Medium	 District boundaries	 Railway Stations
	 Park & Ride sites	

© Bristol Design BCC BD11937



**Districts:** STOKE BISHOP, SNEYD PARK, THE DOWNS, BISHOPSTON, REDLAND, ASHLEY DOWN, EASTVILLE, MONTPELIER, ST. WERBURGH'S, EASTON, WHITEHALL, SPEEDWELL, CLIFTON DOWN, COTHAM, ST. PAULS, REDFIELD, CLIFTON, WILLS MEMORIAL BUILDING, CABOT CIRCUS, THE DINGS, BARTON HILL, AVON MEADS, CENTRE, TEMPLE QUAY, ST. MARY REDCLIFFE, ST. PHILIP'S MARSH, SOUTHVILLE, BEDMINSTER, WINDMILL HILL, ARNO'S VALE, BROOMHILL, ASHTON VALE, ASHTON GATE, BOWER ASHTON, BRISLINGTON.

**Landmarks:** The Bristol County Ground, Wills Memorial Building, Cabot Circus, Temple Meads, St Mary Redcliffe, Clifton Suspension Bridge, Ashton Gate.

**Roads:** A4, A38, A4018, A4032, A420, A37, A370, A4174.

**Other:** North Somerset, South Gloucestershire, Clifton Down, Leigh Woods, Victoria Square, Berkeley Square, Brandon Hill, Anchor Square, Millennium Square, Amphiatre, Queen Square, Castle Park, St James Park, St Pauls Park, St Matthias Park, St Agnes Park, Mina Road Park, St Werburgh's City Farm, School Sports Ground, Allotments, Eastville Park, Cemetery, Greenbank Cemetery, Cricket Ground, St George's Park, Avon View Cemetery, Netham Recreation Ground, Sparke Evans Park, Arno's Vale Cemetery, Arno's Court Park, Perrett's Park, Victoria Park, Windmill Hill City Farm, Cemetery, Dame Emily Play Park, Greville Smyth Park, Gores Marsh Recreation Ground, Alderman Moore Allotments, Bedminster Down, Novers Common, Recreation Ground, Conham River Park, Eastwood Farm Open Space.